# Reliance Forest Fibre Group Scheme - DFA Location Map 2021

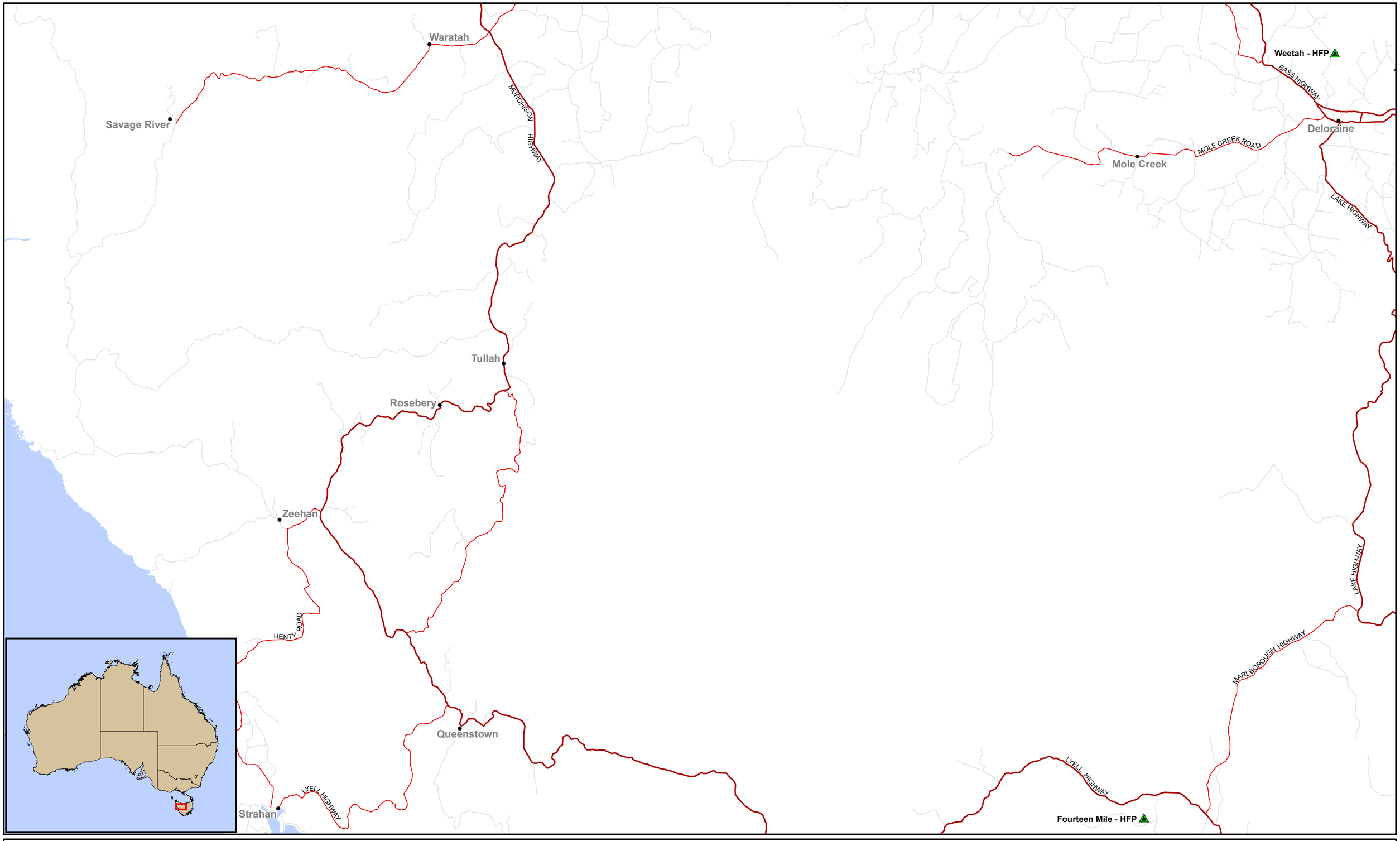


GDA

Map Projection: Map Grid of Australia, Zone 55

0 10 20

Kilometres

1:250,000

- Capital
- City
- Town/Other
- 2021 Coupe
- Major Road
- Secondary Road
- Minor Road

## *Tasmania*
## *Central West Region*

reliance FOREST FIBRE

Document Path: T:\Reliance\09_Projects\000_RFF_DFA\RFF_Group_Scheme_DFA_Maps\2021_05\Reliance Forest Fibre Group Scheme.mxd

# Reliance Forest Fibre Group Scheme - DFA Location Map 2021

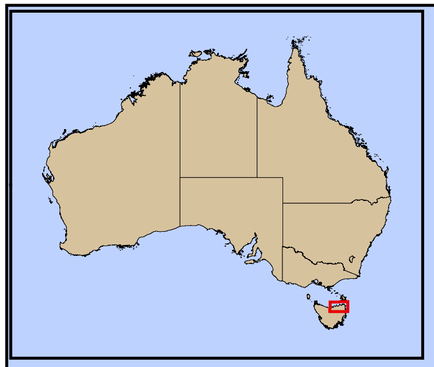

Bridport
BRIDPORT ROAD
LOW HEAD ROAD
Low Head
George Town
Beauty Point
Beaconsfield
BAT MAN HIGHWAY
Giasli - RFF
Exeter
Gravelly Beach
Blackwall
Lanena
Dilston
EAST TAMAR HIGHWAY
FRANKFORD ROAD
Legana
WEST TAMAR HIGHWAY
LAUNCESTON
Jetson - HFP
GOLCONDA ROAD
Lilydale
LILYDALE ROAD
Eucalypt Gum Farms - HFP
Scottsdale
TASMAN HIGHWAY
Bowen - HFP
Ranu - HFP
Calvert - HFP
Plessing - HFP
GLADSTONE ROAD
Pioneer
Branxholm
Ringarooma
Shaw Hayes - HFP
Blue Leaf Plantations Ringarooma - HFP
Sowel - HFP
TASMAN HIGHWAY
St Helens
Stieglitz
Blue Leaf Plantations Dilgers Hill - HFP

GDA
Map Projection: Map Grid of Australia, Zone 55

0 10 20
Kilometres
1:250,000

Capital
City
Town/Other
2021 Coupe
Major Road
Secondary Road
Minor Road

***Tasmania***
***North East Region***

reliance FOREST FIBRE

Document Path: T:\Reliance\09_Projects\000_RFF_DFA\RFF_Group_Scheme_DFA_Maps\2021_05\Reliance Forest Fibre Group Scheme.mxd

# Reliance Forest Fibre Group Scheme - DFA Location Map 2021

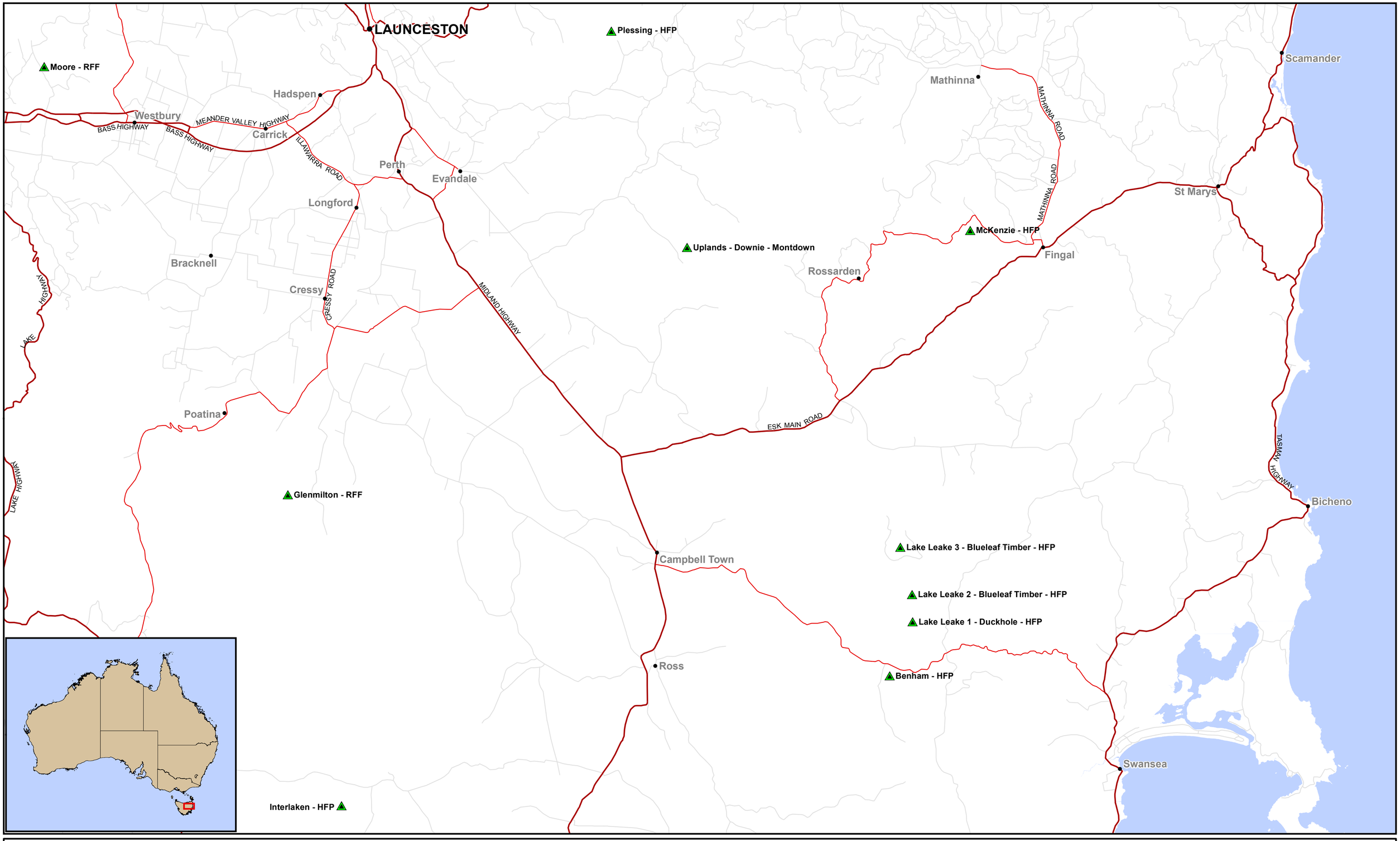


GDA

Map Projection: Map Grid of Australia, Zone 55

0 10 20

Kilometres

1:250,000

- Capital
- City
- Town/Other
- 2021 Coupe
- Major Road
- Secondary Road
- Minor Road

## *Tasmania*
## *Northern Midlands Region*

reliance FOREST FIBRE

Document Path: T:\Reliance\09_Projects\000_RFF_DFA\RFF_Group_Scheme_DFA_Maps\2021_05\Reliance Forest Fibre Group Scheme.mxd

# Reliance Forest Fibre Group Scheme - DFA Location Map 2021

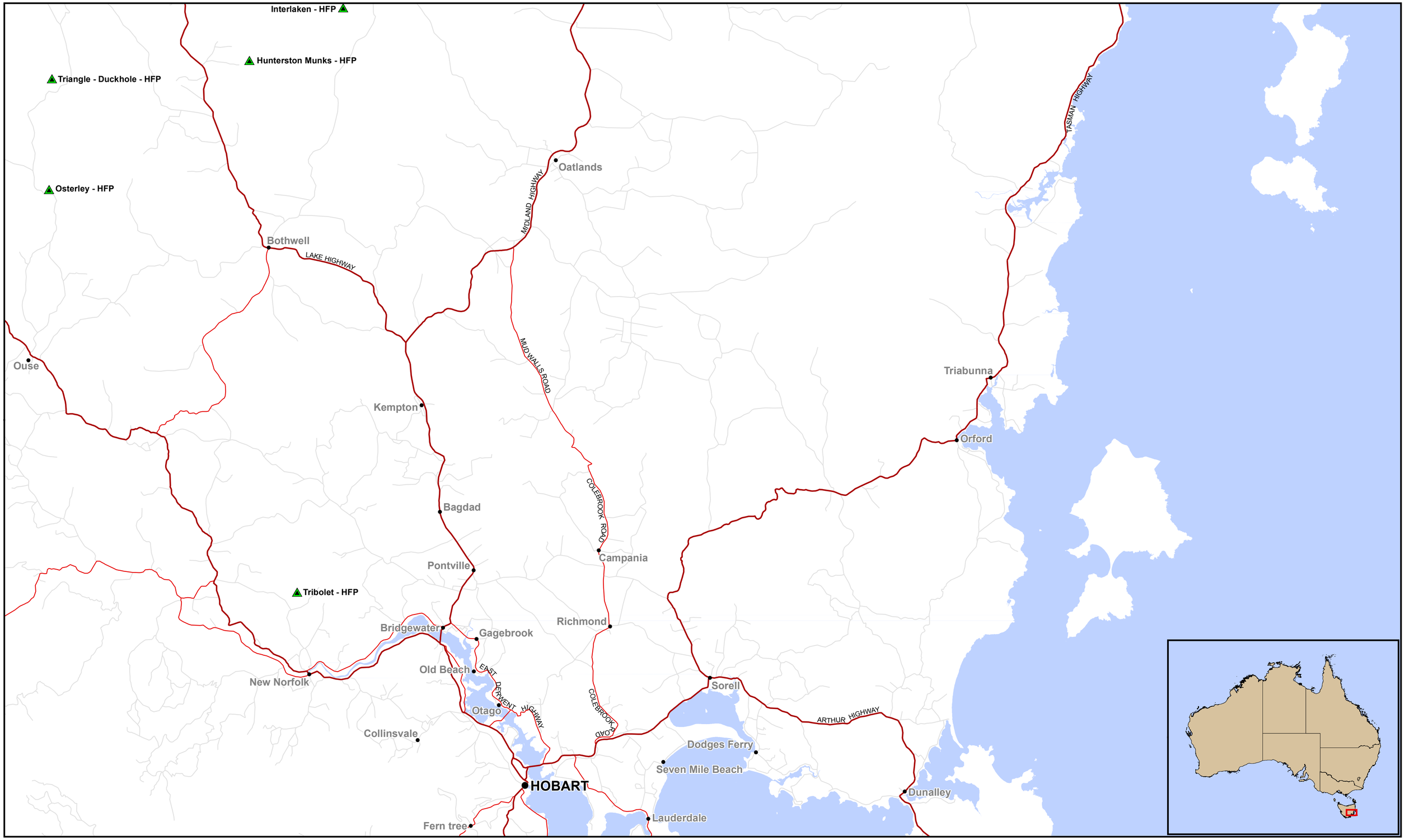


GDA

Map Projection: Map Grid of Australia, Zone 55

0 10 20

Kilometres

1:250,000

- Capital
- City
- Town/Other
- 2021 Coupe
- Major Road
- Secondary Road
- Minor Road

## *Tasmania*
## *Southern Midlands Region*

reliance FOREST FIBRE

Document Path: T:\Reliance\09_Projects\000_RFF_DFA\RFF_Group_Scheme_DFA_Maps\2021_05\Reliance Forest Fibre Group Scheme.mxd

# Reliance Forest Fibre Group Scheme - DFA Location Map 2021

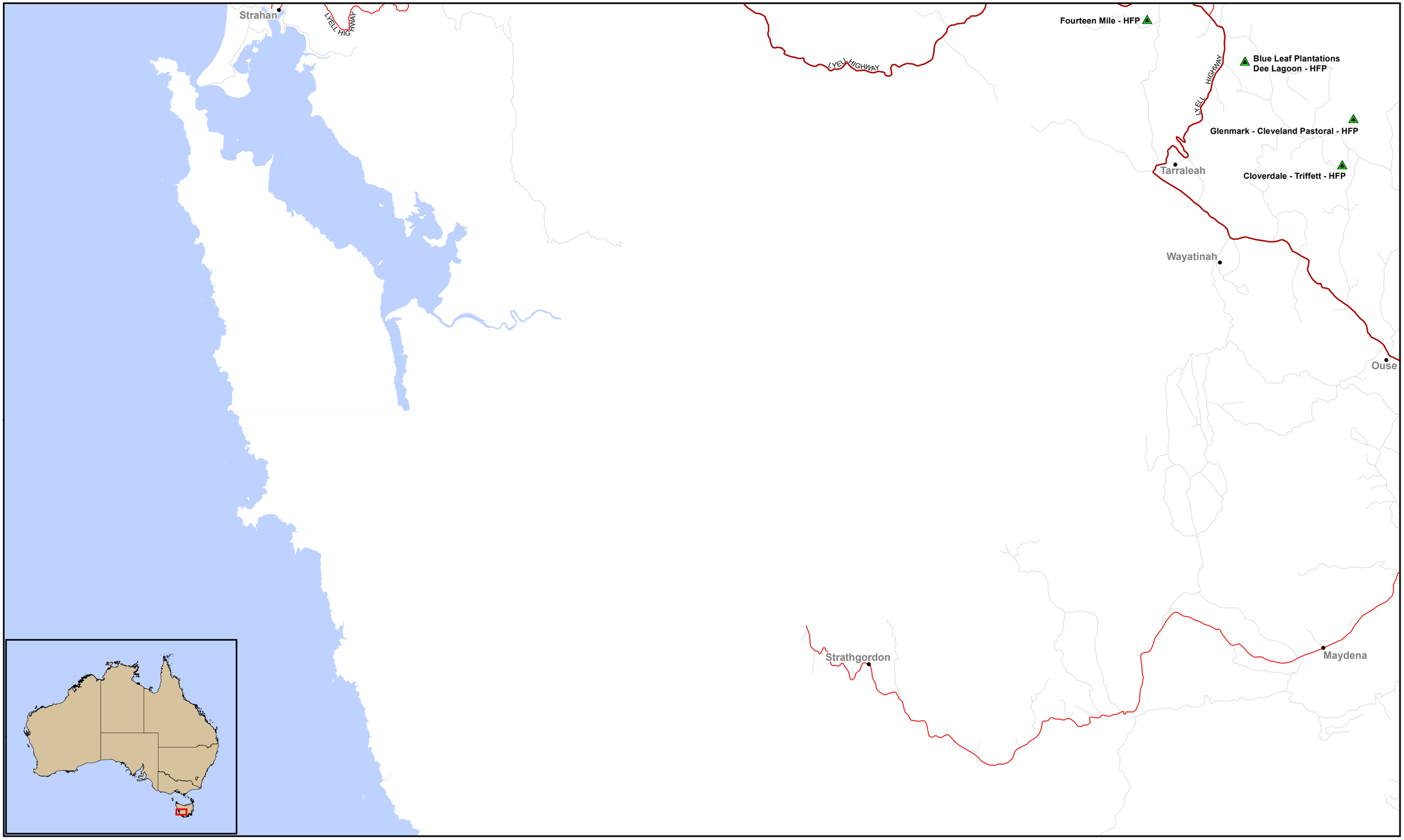




GDA

Map Projection: Map Grid of Australia, Zone 55

N

0 10 20

Kilometres

1:250,000

- Capital
- City
- Town/Other
- 2021 Coupe
- Major Road
- Secondary Road
- Minor Road

***Tasmania***
***West Coast Region***

reliance FOREST FIBRE

Document Path: T:\Reliance\09_Projects\000_RFF_DFA\RFF_Group_Scheme_DFA_Maps\2021_05\Reliance Forest Fibre Group Scheme.mxd